

Rampion 2 Wind Farm

Category 6: Environmental Statement

Volume 3, Chapter 14: Civil and military aviation - Figures

Date: August 2023

Revision A

Document Reference: 6.3.14


Pursuant to: APFP Regulation 5 (2) (a)

Ecodoc number: 004884761-01



Document revisions

Revision	Date	Status/reason for issue	Author	Checked by	Approved by
A	04/08/2023	Final for DCO Application	WSP	RED	RED

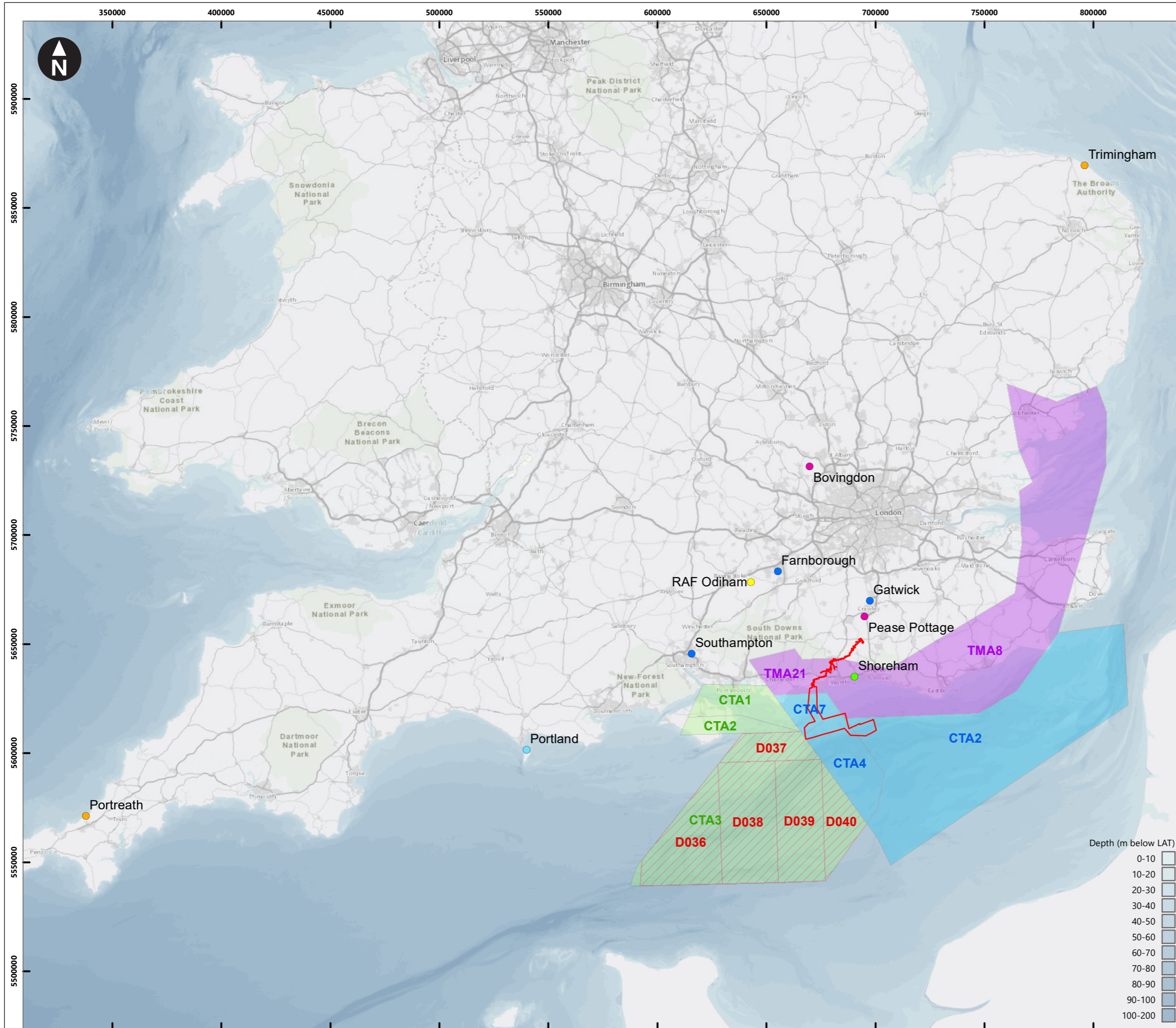


Contents

List of Figures

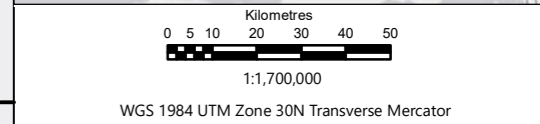
Figure number	Figure Title	APFP number	Ecodoc number	Revision	Revision Date
Figure 14.1	Civil and military aviation Study Area	5 (2) (a)	004866163-01	A	04/08/2023

Page intentionally blank



Contains OS data © Crown Copyright and database right 2020
 Esri, HERE, Garmin, (c) OpenStreetMap contributors, and the GIS user community; (c) EMODnet 2020
 Contains data derived from NATS AIP 2021; Ofcom 2021; Defence Infrastructure Organisation 2018; Cyrus 2004, 2011; Google Earth 2021

- Key**
- Proposed DCO Order Limits
 - Air defence radars
 - Licensed non-radar equipped aerodromes
 - Licensed radar equipped aerodromes
 - Military radar equipped airfields
 - Military remote radar heads
 - NATS (En Route) plc (NERL) radars
 - Portsmouth Danger Areas
 - London Terminal Control Area (TMA)
 - Portsmouth Control Area (CTA)
 - Worthing Control Area (CTA)



Rampion Extension Development



Rampion 2 Offshore Wind Farm

Figure 14.1 Civil and military aviation Study Area

Environmental Statement

System Identifier:		Version:	
42285-GOBE-ES-OF-FG-03-6493		1.0	
Company:	Drawn By:	Chk/Prvd:	Drawn Date:
GOBE	CC/SWM	NH	02/06/2023
Status:	FINAL		

